



SWIM-APS-07a — Stakeholder systems consumption of G/G Meteorological Information services

Provisions of system functionality by the Airport / Airport ATC (and potential other) stakeholders for their consumption of the Meteorological Information being provided by the main/external Meteorological Service Provider as part of the G/G SWIM environment and in relationship to:

- ATM Network Areas
- En-route Operations Areas
- Airports, and
- Airport TMA areas.

Category SYSTEM

Stakeholder Air Navigation Service Provider

Civil

- Civil ATS Aerodrome Service Provider
- Civil ATS Approach Service Provider
- Civil ATS En-Route Service Provider
- Civil MET Service Provider

Military

- Military ATS Aerodrome Service Provider
- Military ATS Approach Service Provider
- Military ATS En-Route Service Provider

Airport Operator

Civil

- Civil APT operator

Military

- Military APT operator

Airspace User

Civil

- Civil Flight Operations Centre

Military

- Military Wing Operations Centre

Network Manager

V3 End 31-12-2016

V4 Start 31-12-2018

V5 Start 31-12-2020

V4 End 31-12-2020

V5 End 31-12-2020

Air Navigation Service Provider: 31-12-2023

Civil

- Civil ATS Aerodrome Service

Provider: 31-12-2023

- Civil ATS Approach Service

Provider: 31-12-2023

- Civil ATS En-Route Service

Provider: 31-12-2023

- Civil MET Service Provider: 31-12-

2023

Military

- Military ATS Aerodrome Service

Provider: 31-12-2023

- Military ATS Approach Service

Provider: 31-12-2023

- Military ATS En-Route Service

Provider: 31-12-2023

Airport Operator: 31-12-2022

Civil

- Civil APT operator: 31-12-2022

Military

- Military APT operator: 31-12-2022

Airspace User: 31-12-2020

Civil

- Civil Flight Operations Centre: 31-

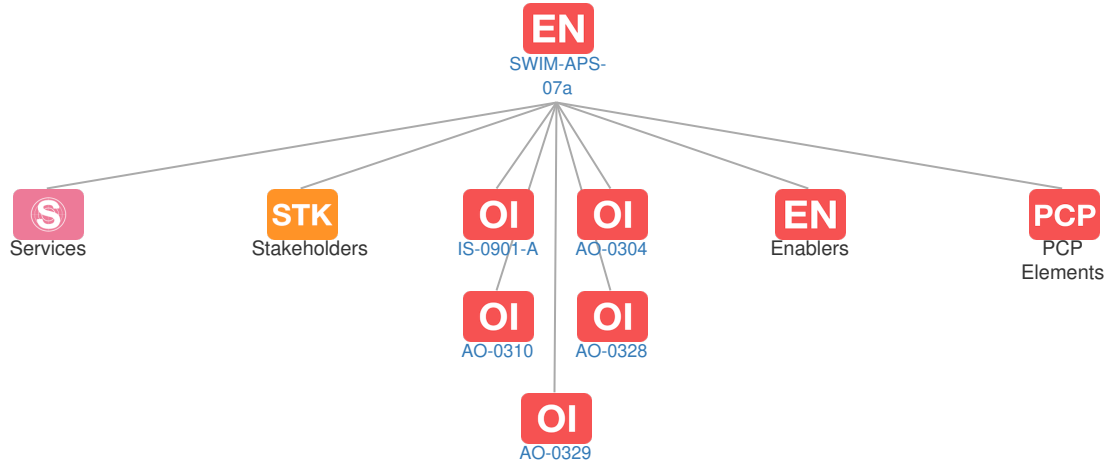
12-2020

Military





















- Military Wing Operations Centre:

Context

Related Elements



STK Stakeholders

Code	Title	Related Elements
ANSP	Air Navigation Service Provider	EN
ANSP-CIV-AERO	Civil ATS Aerodrome Service Provider	EN  
ANSP-CIV-APP	Civil ATS Approach Service Provider	EN  
ANSP-CIV-ER	Civil ATS En-Route Service Provider	EN  
ANSP-CIV-MET	Civil MET Service Provider	EN  
ANSP-MIL-AERO	Military ATS Aerodrome Service Provider	EN  
ANSP-MIL-APP	Military ATS Approach Service Provider	EN
ANSP-MIL-ER	Military ATS En-Route Service Provider	EN  
AO	Airport Operator	EN
AP-OPR-CIV	Civil APT operator	EN  
AP-OPR-MIL	Military APT operator	EN  
AU	Airspace User	EN
AU-CIV-FOC	Civil Flight Operations Centre	EN
AU-MIL-W	Military Wing Operations Centre	EN  
NM	Network Manager	EN
NET-MAN	Network Manager	EN  

 Standards: No associated data

 Implementation Objectives: No associated data

Stakeholder Lines of Action (SLoAs): No associated data

 SESAR Workpackages: No associated data